





Rivers - Egypt






The Nile flows through 11 countries!



Cairo

Human Features	Physical Features
Pyramids of Giza The Great Sphinx Cairo Tower   	River Nile Desert  

London

Human Features	Physical Features
London Eye Big Ben Buckingham Palace   	River Thames London Zones  



Key Vocabulary

River Nile	A river in Africa, which flows 6,695 km.
River Thames	A 346 km river, which runs through the city of London.
Canal	Man-made water channels for flow, vehicles and irrigation.
Irrigation	Supply of water to land and crops to help growth.
Settlement	A place where a group of people establish a community.
Floodplain	Flat area around a river that often gets flooded.
Delta	A landform at the mouth of the river, allowing it to flow in to an ocean.
Source	The starting point of a river
Human features	Focuses on human activity and its effects e.g. population.
Physical features	Deals with natural factors e.g. land
Tourism	People travelling for fun.
Fertile	Good soil/land, able to produce lots of crops.

Did you know?
The Nile is the longest river in the world!

These two rivers join together in Sudan to form one river; The River Nile.

The Blue Nile starts in the Ethiopian Mountains.

The White Nile comes from Lake Victoria in Uganda.

The Nile consists of two rivers;
The Blue Nile and The White Nile